







Total Fuel Stop (M9) to HippoBay Campsite

Reset your odometer at the TOTAL service station at the beginning of the M9 (15°24'56.93" S; 28°16'32.98" E) and follow the distances indicated by the following route

	Directions	Dist	Headi	Time	Total	Total Time
	Start at Total Fuel Stop (Lusaka)				0 m	0 seconds
	Get on Great West Road (M9) and drive west	12 m	351° true	0 seconds	12 m	0 seconds
	Turn left onto D769	213 km	270° tr...	2 hour(s), 55 minutes	213 km	2 hour(s), 55 minutes
	Turn left onto D769 [Gravel]	116 km	221° true	1 hour(s), 20 minutes	330 km	4 hour(s), 15 minutes
	Turn right onto 4wd Required[Gravel]	17.8 km	273° tr...	21 minutes	348 km	4 hour(s), 36 minutes
	Arrive at 4wd Required[Gravel]7	873 m	136° true	4 minutes	348 km	4 hour(s), 39 minutes