























# Da Lusaka a Konkamoya Lodge

	Directions	Distanc	Heading	Time	Total	Total Time
	Start at Lusaka				0 m	0 seconds
	Get on T2 Cairo and drive south	6 m	81° true	0 seconds	6 m	0 seconds
	Perform a U-Turn back onto T2 Cairo	727 m	180° true	2 minutes	734 m	2 minutes
	Turn left onto Road	142 m	351° true	1 minutes	876 m	2 minutes
	Turn right onto Alley	1.2 km	230° true	5 minutes	2.1 km	6 minutes
	Turn right onto Alley	682 m	258° true	6 minutes	2.7 km	12 minutes
	Turn left onto Alley	62 m	343° tr...	1 minutes	2.8 km	12 minutes
	Turn right onto Alley	254 m	254° true	2 minutes	3.1 km	14 minutes
	Turn left onto Alley	46 m	339° tr...	1 minutes	3.1 km	14 minutes
	Turn right onto Alley	2.1 km	286° tr...	16 minutes	5.2 km	30 minutes
	Turn left onto M9 Mumbwa	187 m	3° true	2 minutes	5.4 km	31 minutes
	Turn left onto [4wd]	147 km	250° true	1 hour(s), 45 minutes	153 km	2 hour(s), 16 minutes
	Turn right onto [4wd]	55.5 km	211° true	1 hour(s), 23 minutes	208 km	3 hour(s), 39 minutes
	Turn right onto [4wd]	18.9 km	215° true	29 minutes	227 km	4 hour(s), 7 minutes
	Turn right onto [4wd]	36.6 km	245° true	1 hour(s), 23 minutes	264 km	5 hour(s), 29 minutes
	Turn left onto [Gravel]	48.0 km	263° true	1 hour(s), 4 minutes	312 km	6 hour(s), 33 minutes
	Turn right onto [Gravel]	5.8 km	176° true	9 minutes	317 km	6 hour(s), 42 minutes
	Turn left onto [Gravel]	4.0 km	221° true	7 minutes	321 km	6 hour(s), 48 minutes
	Turn right onto [Gravel]	3.0 km	208° true	5 minutes	325 km	6 hour(s), 52 minutes
	Turn right onto [4wd]	16.0 km	255° true	43 minutes	340 km	7 hour(s), 35 minutes
	Turn right onto [4wd]	2.0 km	22° true	6 minutes	343 km	7 hour(s), 41 minutes
	Arrive at Konkamoya Lodge	166 m	98° true	1 minutes	343 km	7 hour(s), 41 minutes